Lawrence Berkeley National Laboratory

June 29, 2010

NOTICE OF ERRATA
FINAL ENVIRONMENTAL IMPACT REPORT

Project Title:	Seismic Life Safety, Modernization, and Replacement of General Purpose Buildings, Phase 2 Project, SCH# 2008122030
Lead Agency:	University of California
Location:	Lawrence Berkeley National Laboratory One Cyclotron Road, Berkeley, California 94720
County:	Alameda County
Contact Person:	Jeff Philliber, Environmental Planner Lawrence Berkeley National Laboratory One Cyclotron Road, MS 76-234A Berkeley, CA 94720

Final Environmental Impact Report:
The above-referenced Final Environmental Report (EIR) has been submitted to The UC Regents for review and consideration, and it has also been made available on June 23, 2010 for viewing by the public. The Final EIR will be considered for certification by the UC Regents at the July 13-15 UC Regents' meeting to be held at UC San Francisco Mission Bay. Over 400 Notices of Availability of the Final EIR have been sent out to agencies and the public, along with paper copies and CDs to those who commented on the Draft EIR or who otherwise requested them. A copy of the Final EIR is available for viewing in the Berkeley Public Library at 2090 Kittredge Street, Berkeley, California. The Final EIR is also available on the following website: http://www.lbl.gov/Community/SeismicPhase2B/index.html.

Errata:
Two figures referenced as being in the Final EIR inadvertently were not included in the initial production of that document. They are included in this errata notice, which is hereby incorporated into the Final EIR. The two figures are referenced in that document as follows:

> **Final EIR page 5-227, paragraph 1:** "Figure 1 shows the most recent and comprehensive bedrock geology map of the entire LBNL main hill site, which was prepared by Parsons Engineering Science, Inc. (PES) and the UC LBNL."
>
> **Final EIR page 5-227, paragraph 2:** "Figure 2 shows a geologic section through the LBNL main hill site from PES and UC LBNL (2000), again based on data from many years of borings, outcrops, road cuts and construction excavations."

Both Figure 1 and Figure 2 are attached and included in this errata notice.

If you have any question, please contact Jeff Philliber at the above address or via email at planning@lbl.gov.

Signature_____ Date: 6-29-10
Jeff Philliber, Environmental Planner
Lawrence Berkeley National Laboratory

cc: LBNL CEQA Agency and selected Public Mailing List

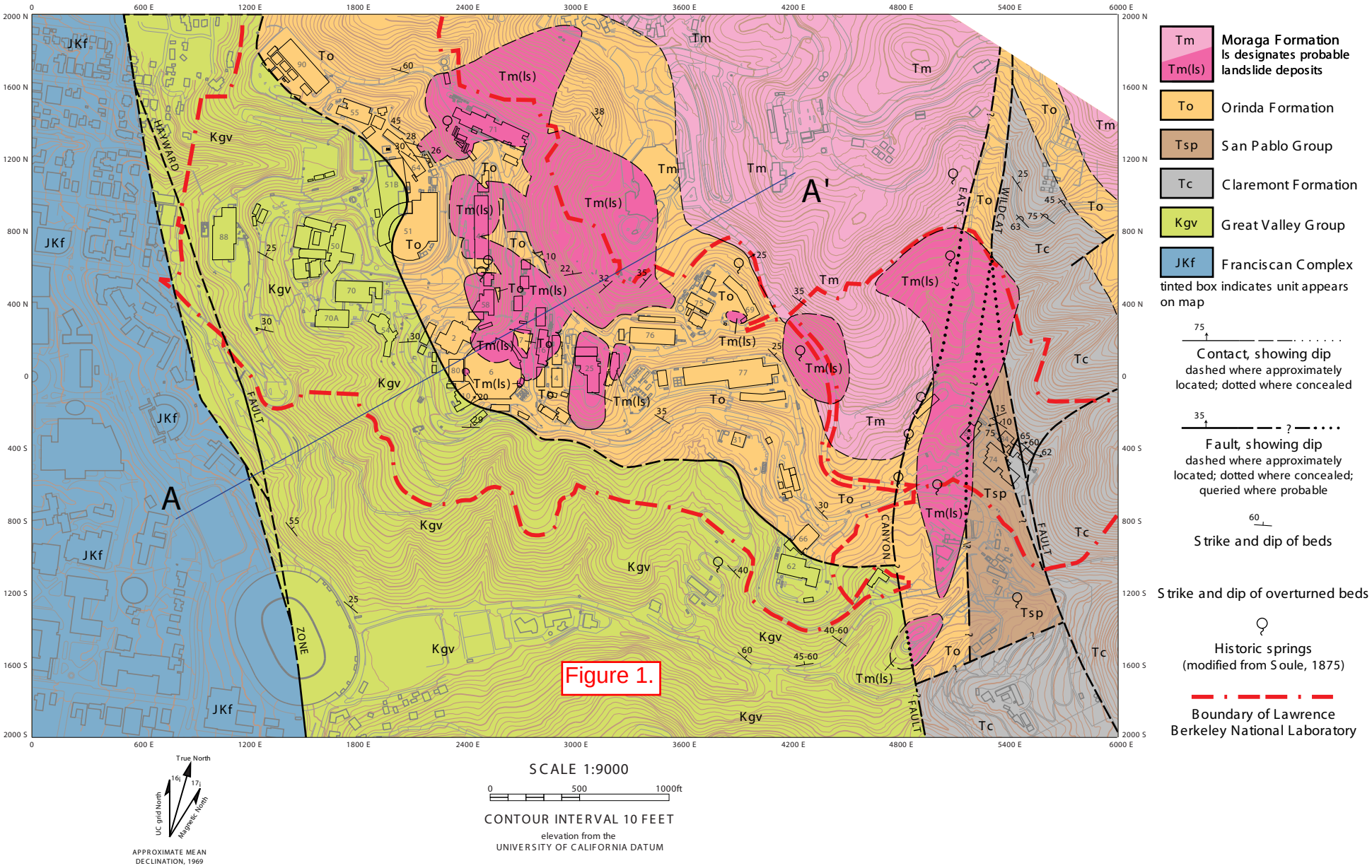

Figure 1. Bedrock geologic map of LBNL. (modified from Figure 4.2-1 of PES and LBNL 2000)

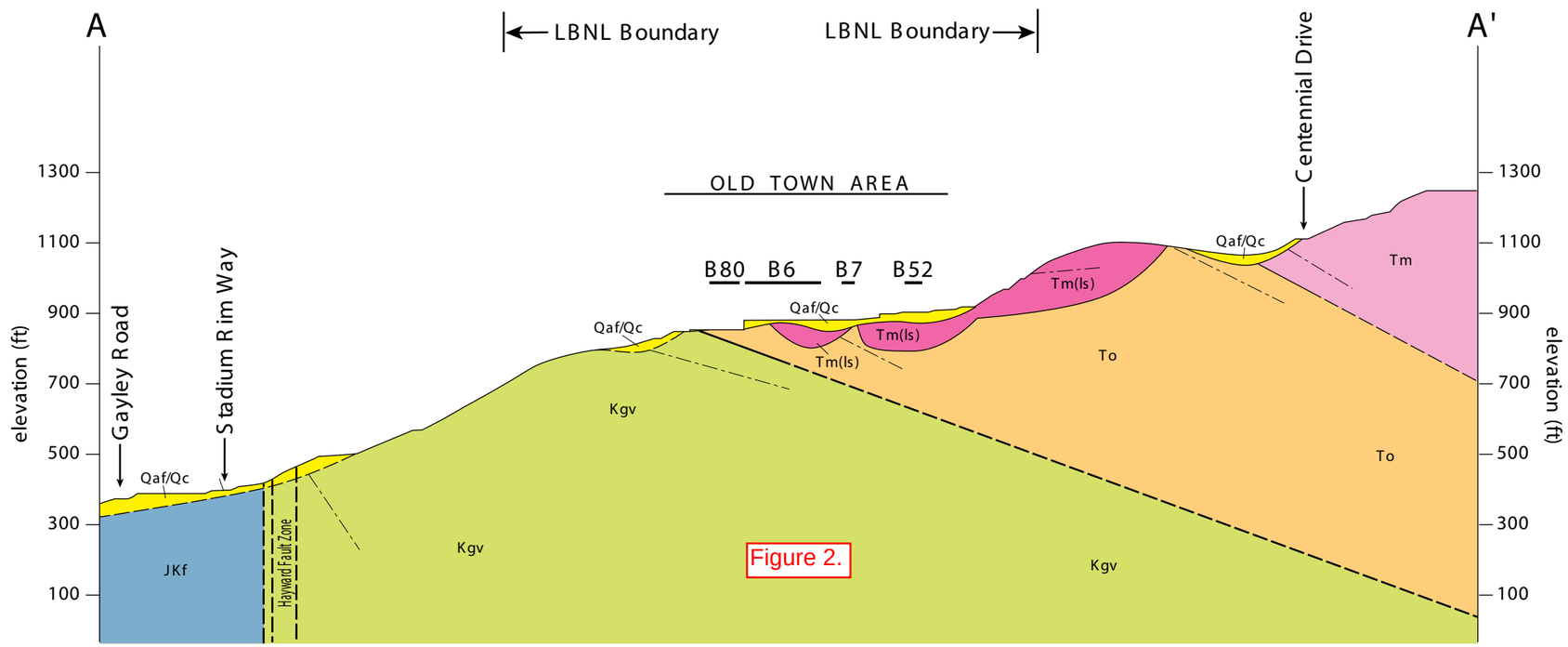

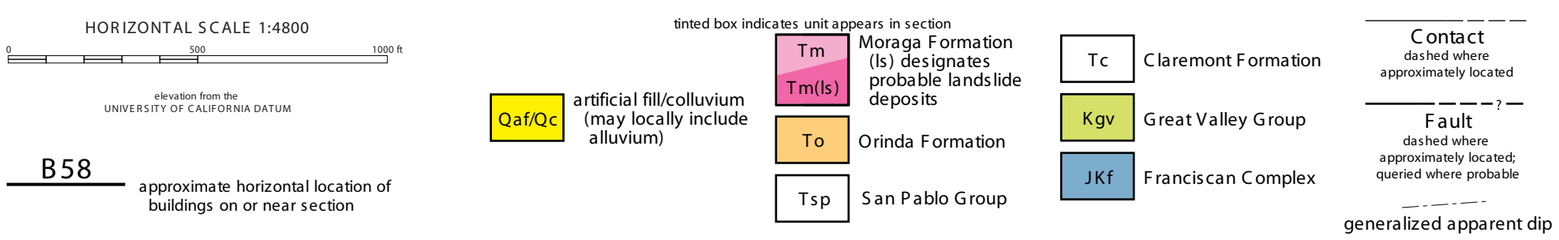

Figure 2. Cross section A-A' (location shown on Figure 1). Near dip section through the Tertiary strata. Depth to the base of the lowest volcanic mass relative to the top of the Orinda Formation shown. (Figuire 4.2-3 of PES and LBNL 2000.)